



Changes to the Public Transportation Lines in the Area of Allenby Tel Aviv-Jaffa

As NTA Metropolitan Mass Transit System Ltd. proceeds with the public works for laying down the light rail's purple line, there will be changes to the routes of the following bus lines effective Friday, May 3rd, 2024. Nisan 25th, 5784:

- 4
- 16
- 17
- 19
- 21 (מספרין)
- 24 (מספרין)
- 25
- 31
- 34
- 44
- 64 (אקספרס)
- 65
- 72
- 73
- 104
- 119
- 125
- 130 (קווי)
- 142
- 168 (מספרין)
- 172
- 201 (X)
- 236 (מספרין)
- קטנתה



אלקטרה אפיקים



קווי
עילית
מתחמים אב"ר

Dear passengers

Starting Friday, August 11th, 2023, Av 24th, 5783, the NTA Metropolitan Mass Transit System Ltd. will proceed with the public works for laying down the light rail's purple line. Allenby Street will be closed for vehicular traffic in the section between HaMelekh George and Montefiore Streets. In addition, Allenby and Haaliya streets, in the section between Yehuda Halevi and Levinsky streets, will become a one-way street.

Great efforts are being taken to adjust the updated routes to meet passengers' needs, and even improve bus lines' routes as much as possible.

This leaflet details all of the changes to the routes of the bus lines and the alternative traffic routes around the area of the public works.

Allenby Street will be upgraded to a task-specific street for the light rail and a bicycle lane, alongside sidewalks for pedestrians. The street will become a tourism and commerce center and will provide an upgraded, designed, and eco-friendly public sphere.

























The purple line will connect between the eastern metropolitan area (Or Yehuda, Yehud-Monosson, Kiryat Ono, Sheba Medical Center and Bar Ilan University) and the center of Tel Aviv-Jaffa, through Ramat Gan and Givatayim.

This line will intersect with the green line in Har Zion and Arlosoroff West stations, and with the red line in Allenby and Arlosoroff stations in Tel Aviv-Jaffa.

Additionally, the purple line is planned to connect to Israel Railways at Savidor Center and HaHagana, with the central bus station and Arlosoroff bus Terminus in Tel Aviv-Jaffa and with the bus Terminus in Aluf Sadeh interchange in Ramat Gan.



What's in the booklet?

 Map of Changes	5-4	 44 Tel Aviv Yafo Kiryat Atidim Terminal ↔ HaLohamim Terminal	15
 Main bus stations in the changes area	6	 64  65 Tel Aviv Yafo Carmelit Terminal ↔ Petah Tikva Hadar Ganim Terminal / Ramat Gan Sheba Hospital	16
 4 HaTayassim Terminal ↔ Reading Terminal	7	 72 Tel Aviv University Rail Terminal ↔ Holon Egged Museum Terminal	17
 104 Tel Aviv-Jaffa (Carmelit Terminus) ↔ Tel Hashomer	7	 172 Tel Aviv Reading Terminal ↔ Holon Industrial Zone	17
 16 Tel Aviv Carmelit Terminal ↔ Ramat Gan Sheba Medical Center	8	 73 Tel Aviv Carmelit Terminal ↔ Holon Industrial Zone	18
 17 Wolfson ↔ Tel Aviv Carmelit Terminal	9	 119 Tel Aviv Yafo (Carmelit Terminal) ↔ Rishon LeZion (Avi HaAsirim Terminal)	19
 19  201 X Tel Aviv Yafo (Carmelit Terminal) ↔ Rishon LeZion/ Rehovot	10	 142 Tel Aviv Yafo Kiryat Atidim Terminal ↔ Bat Yam Cemetery	20
 21  24 Tel Aviv-Jaffa (Carmelit Terminus) ↔ Ramat HaSharon Kedma Terminal	11	 168 Tel Aviv Carmelit Terminal ↔ Kiryat Ono Terminal	21
 25  125 Tel Aviv University Terminal/ Tel Aviv Levinsky College Terminal ↔ Holon/ Bat Yam	12	 236 Tel Aviv Carmelit Terminal ↔ Or Yehuda Terminal	22
 31 Tel Aviv Carmelit Terminal ↔ Bnei Brak Cemetery	13	 Various destinations ↔ Tel Aviv Reading Terminal	23-24
 34 HaLohamim Terminal ↔ Petah Tikva - Kiryat Aryeh Railway Station	14		
 130 Tel Aviv Carmelit Terminal ↔ Modiin			

The Map of Changes in the Allenby Area

Legend



Construction area

Light Rail station

Additional lines that do not appear on this map:



Main bus stations in the changes area



4

HaTayassim Terminal ↔ Reading Terminal

104

Tel Aviv-Jaffa (Carmelit Terminus) ↔ Tel Hashomer

What changed in this route?

In the direction of Reading or Carmelit Terminal, the lines route in Allenby and Montefiore Streets will be cancelled. There will be an alternative route through Yafo Road and Herzl Streets. In the direction of HaTayassim Terminal and Tel Hasomer, the lines route in Allenby Street will be cancelled. There will be an alternative route through Nahalat Binyamin and Yafo Road Streets.

Route's Legend:

- Station
- New Stop for this Line
- The Line's Route

Cancelled Stations for this Route in the Direction of HaTayassim Terminal

- Allenby LRT Station

Cancelled Stations for this Route in the Direction of Reading Terminal

- Allenby LRT Station
- Allenby/Ahad Ha'Am

In the direction of Reading Terminal

In the direction of HaTayassim Terminal

Previous stations in the route of this line that are not displayed here, remain unchanged



Further stations in the route of this line that are not displayed here, remain unchanged



16

Tel Aviv Carmelit Terminal ↔ Ramat Gan Sheba Medical Center



What changed in this route?

In the direction of Carmelit Terminal, the line's route in Menahem Begin Road, Allenby and Montefiore Streets will be cancelled. There will be an alternative route through HaRakevet, Yanve, Rothschild Blvd and Herzl Streets.
In the direction of Tel HaShomer, the line's route in Allenby Street will be cancelled. There will be an alternative route through Nahalat Binyamin Street.

Route's Legend:

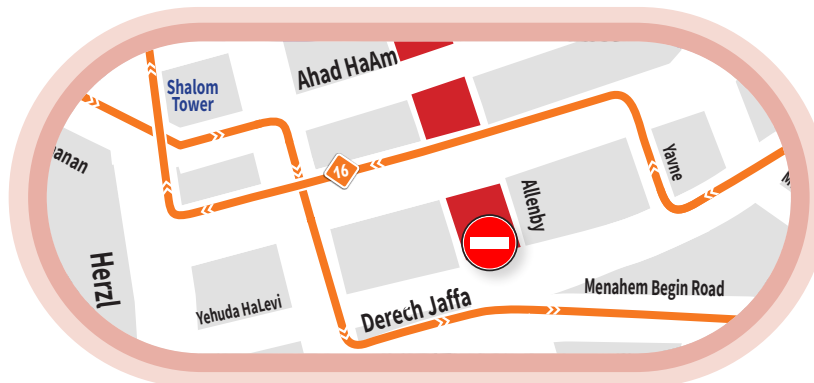
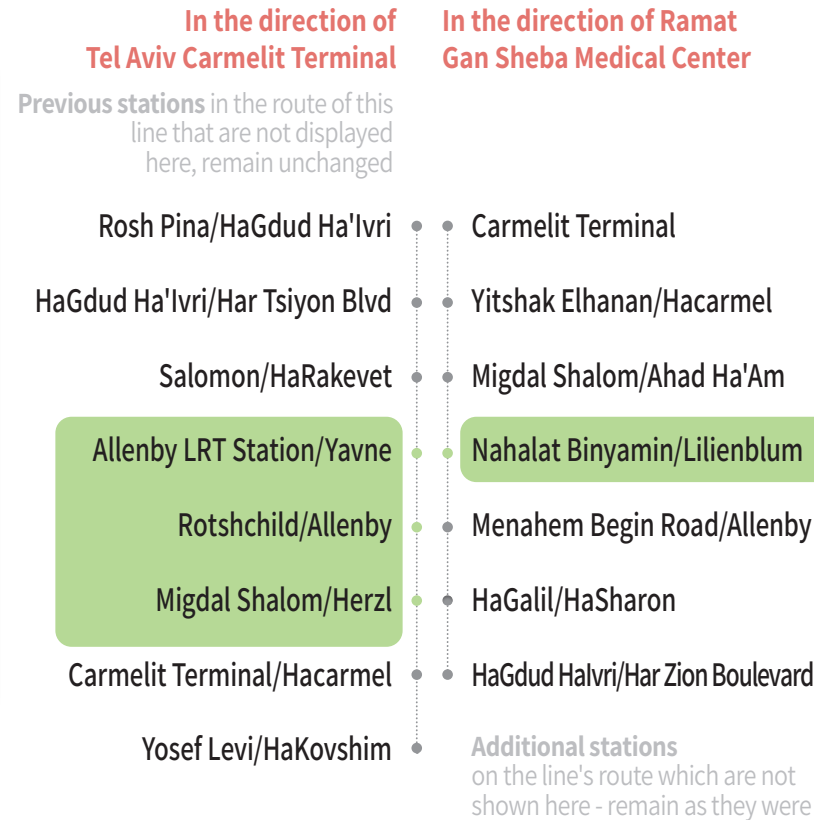
- Station
- New Stop for this Line
- The Line's Route

Cancelled Stations for this Route in the Direction of Tel Aviv Carmelit Terminal

- Electricity Company/Menahem Begin Road
- Menahem Begin Road/Allenby
- Allenby/Rothschild Blvd
- Migdal Shalom/Montefiore

Cancelled Stations for this Route in the Direction of Ramat Gan Sheba Medical Center

- Allenby LRT Station



17

Wolfson ↔ Tel Aviv Carmelit Terminal



What changed in this route?

In the direction of Carmelit Terminal, the line's route in Tschlenow, Menahem Begin Road, Allenby and Montefiore Streets will be cancelled. There will be an alternative route through Herzl Street.
In the direction of Wolfson Terminal, the line's route in Allenby Street will be cancelled. There will be an alternative route through Nahalat Binyamin street.

Route's Legend:

- Station
- New Stop for this Line
- The Line's Route

Cancelled Stations for this Route in the Direction of Tel Aviv Carmelit Terminal

- Tschlenow/Matalon
- Tschlenow/HaGdud Halvri
- Menahem Begin Road/Allenby
- Allenby/Rothschild Blvd

Cancelled Stations for this Route in the Direction of HaLohamim Terminal

- Allenby/Yehuda Halevi

In the direction of Carmelit Terminal

Previous stations in the route of this line that are not displayed here, remain unchanged

- Mesilat Yesharim/Hakhme Israel
- Salame Road/Mesilat Yesharim
- Shlomo Road/Har Tsiyon Blvd
- Herzl/Florentin
- Herzl/Wolfson
- Herzl/Yehuda Halevi
- Migdal Shalom/Montefiore
- Carmelit Terminal/Hacarmel
- Yosef Levi/HaKovshim

In the direction of Wolfson

- Carmelit Terminal
 - Yitshak Elhanan/Hacarmel
 - Migdal Shalom/Ahad Ha'Am
 - Nahalat Binyamin/Lilienblum
 - HaAliya/Matalon
 - HaAliya/Florentin
 - Shlomo Road/Har Tsiyon Blvd
 - Salame Road/Mesilat Yesharim
- Additional stations** on the line's route which are not shown here - remain as they were



19

Tel Aviv Yafo (Carmelit Terminal) ↔ Rishon LeZion (Avi HaAsirim Terminal)

201

Tel Aviv Yafo (Carmelit Terminal) ↔ Rehovot



What changed in this route?

In the direction of Carmelit Terminal, the lines route in HaAliya, Allenby and Montefiore Streets will be cancelled. There will be an alternative route through Tschlenow, Yafo Road and Herzl Streets. In the direction of Rishon LeTzion and Rehovot, the lines route in Allenby Street will be cancelled. There will be an alternative route through Nahalat Binyamin street.

Route's Legend:

- Station
- New Stop for this Line
- The Line's Route

Cancelled Stations for this Route in the Direction of Tel Aviv Carmelit Terminal

- Allenby/Montefiore
- HaCarmel Market/Allenby
- Allenby/Bialik
- Geula/HaKovshim
- Banana Beach

Cancelled Stations for this Route in the Direction of Rishon LeZion (Avi HaAsirim Terminal)

- Allenby/Yehuda Halevi

In the direction of Tel Aviv Yafo (Carmelit Terminal)

Previous stations in the route of this line that are not displayed here, remain unchanged

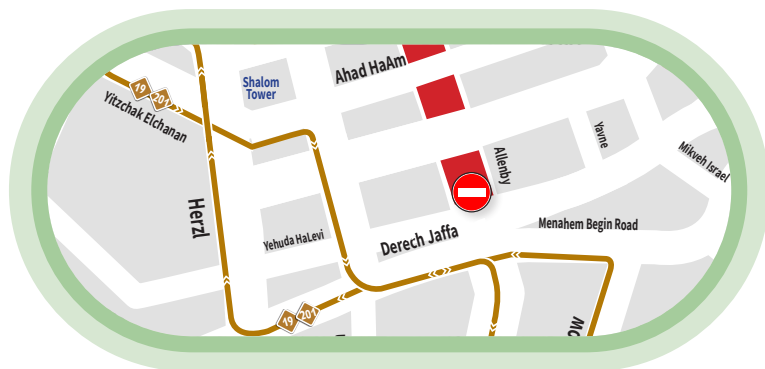
- Shoken/Shlomo Road
- Derech Shalma/Schocken
- Tschlenow/Matalon
- Tschlenow/HaGdud Halvri
- Menahem Begin Road/Allenby
- Yafo Road/Nahalat Binyamin
- Herzl/Yehuda Halevi

- Migdal Shalom/Montefiore
- Carmelit Terminal/Dropoff

In the direction of Rishon LeZion (Avi HaAsirim Terminal) and Rehovot

- Yitshak Elhanan/Hacarmel
- Migdal Shalom/Ahad Ha'Am
- Nahalat Binyamin/Lilienblum
- HaAliya/Matalon
- HaAliya/Florentin
- Shoken/HaPatis

Additional stations on the line's route which are not shown here - remain as they were



24

21

Tel Aviv-Jaffa (Carmelit Terminus) ↔ Ramat HaSharon Kedma Terminal



What changed in this route?

In the direction of Carmelit Terminal, the lines route in Allenby and Montefiore Streets will be cancelled. There will be an alternative route through Rothschild Blvd and Herzl Street. In the direction of Ramat Hasharon, the lines route is unchanged.

Route's Legend:

- Station
- New Stop for this Line
- The Line's Route

Cancelled Stations for this Route in the Direction of Tel Aviv Carmelit Terminal

- Great Synagogue/Allenby
- Migdal Shalom/Montefiore

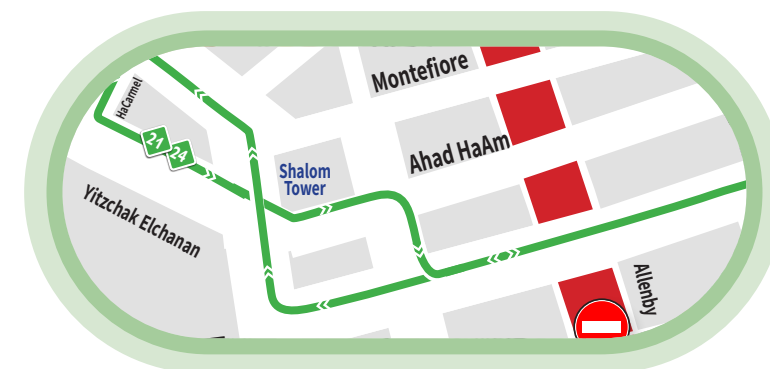
In the direction of Tel Aviv Yafo Carmelit Terminal

Previous stations in the route of this line that are not displayed here, remain unchanged

- Ibn Gabirol/Eliezer Kaplan
- Habima/Rothschild Blvd
- Rothschild Blvd/Shenkin
- Rothschild Blvd/Balfour
- Rothschild/Shadal
- Rotshchild/Allenby
- Migdal Shalom/Herzl
- Carmelit Terminal/Hacarmel

In the direction of Ramat HaSharon Kedma Terminal

NO CHANGE



25

Tel Aviv University Terminal ↔ Holon Egged Museum Terminal

125

Tel Aviv Levinsky College Terminal ↔ Bat Yam Sports Center Terminal



What changed in this route?

In the direction of north of Tel Aviv, the lines route in HaAliya and Allenby Streets will be cancelled. There will be an alternative route through Herzl Street. In the direction of Bat Yam and Holon, the line's route is unchanged.

Route's Legend:

- Station
- New Stop for this Line
- The Line's Route

Cancelled Stations for this Route in the Direction of Bat Yam and Holon

- Allenby/Yehuda Halevi

Cancelled Stations for this Route in the Direction of Tel Aviv Yafo

- HaAliya/Florentin
- HaAliya/Wolfson
- Allenby/Yehuda Halevi

In the direction of Tel Aviv Yafo

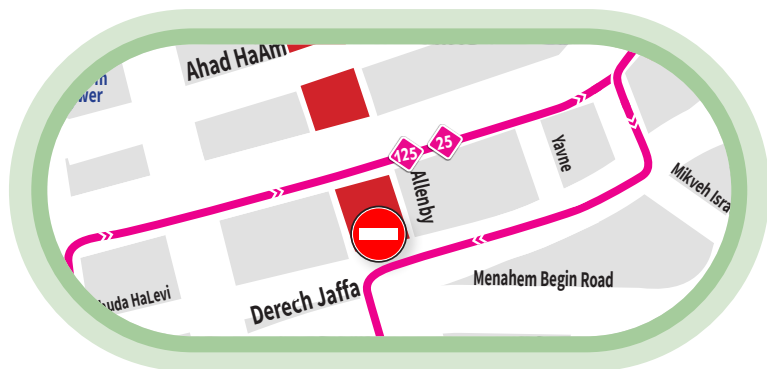
Previous stations in the route of this line that are not displayed here, remain unchanged

- Shlomo Road/Abulafya
- Herzl/Florentin
- Herzl/Wolfson
- Herzl/Yafo Road
- Rothschild Blvd/Allenby
- Rothschild Blvd/Balfour
- Rothschild Blvd/Shenkin
- Rothschild Blvd/Hashmona'im
- Disengoff Center/Ben Zion Boulevard
- Dizenghoff Center/King Goerge

In the direction of Bat Yam and Holon

- Tel Aviv City Hall/Ibn Gabirol
- Rabin Square/Malkhe Israel
- King George/Zamenhoff
- Dizenghoff Center/King Goerge
- Disengoff Center/Ben Zion Boulevard
- Habima/Rothschild Blvd
- Rothschild Blvd/Shenkin
- Rothschild Blvd/Nahmani
- Allenby LRT Station/Yehuda HaLevi
- HaAliya/Matalon

Further stations in the route of this line that are not displayed here, remain unchanged



31

Tel Aviv Carmelit Terminal ↔ Bnei Brak Cemetery



What changed in this route?

In the direction of Carmelit Terminal, the line's route around Tel Aviv Central Bus Station and in Allenby and Montefiore Streets will be cancelled. There will be an alternative route through HaRakevet, Begin Road, Yafo Road and Herzl Streets. In the direction of Bnei Brak, the line's route in Allenby Street and the Central Station is cancelled. There will be an alternative route through Nahalat Binyamin, Begin Road and HaRakevet Streets. A connection to the Central Station area will be possible via line 34 that passes through HaHarash Street, as detailed on the next page.

Route's Legend:

- Station
- New Stop for this Line
- The Line's Route

Cancelled Stations for this Route in the Direction of Bnei Brak Cemetery

- HaHagana Rail Station/HeHarash
- Levanda/Meron
- Rosh Pina/HaRakevet
- Rosh Pina/HaGdud Ha'Ivri
- HaGdud Ha'Ivri/Har Tsiyon Blvd
- Salomon/HaRakevet
- Allenby/Rothschild Blvd
- Migdal Shalom/Montefiore

Cancelled Stations for this Route in the Direction of Tel Aviv Carmelit Terminal

- Allenby/Rothschild Blvd
- HaGalil/HaSharon
- HaGdud Halvri/Har Zion Boulevard
- Tel Aviv Central Station/Levinsky
- HaHagana Rail Station/HeHarash

In the direction of Carmelit Terminal

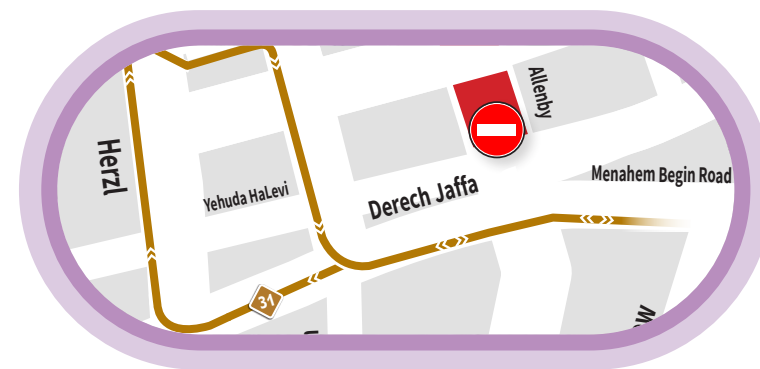
Previous stations in the route of this line that are not displayed here, remain unchanged

- La Guardia / Yigal Allon
- La Guardia / HaMa'apilim
- La Guardia Interchange
- HaRakevet/HaMasger
- HaRakevet/Salomon
- Electricity Company/Menahem Begin Road
- Menahem Begin Road/Allenby
- Yafo Road/Nahalat Binyamin
- Herzl/Yehuda Halevi
- Migdal Shalom/Herzl
- Carmelit Terminal/Hacarmel
- Yosef Levi/HaKovshim

In the direction of Bnei Brak Cemetery

- Carmelit Terminal
- Yitshak Elhanan/Hacarmel
- Migdal Shalom/Ahad Ha'Am
- Nahalat Binyamin/Lilienblum
- Menahem Begin Road/Allenby
- Menachem Begin Road/HaGalil
- HaRakevet/Salomon
- HaRakevet/Bnei Brak
- La Guardia Interchange
- La Guardia / HaMa'apilim
- La Guardia / Yigal Allon
- La Guardia/Lohamei Galipoli

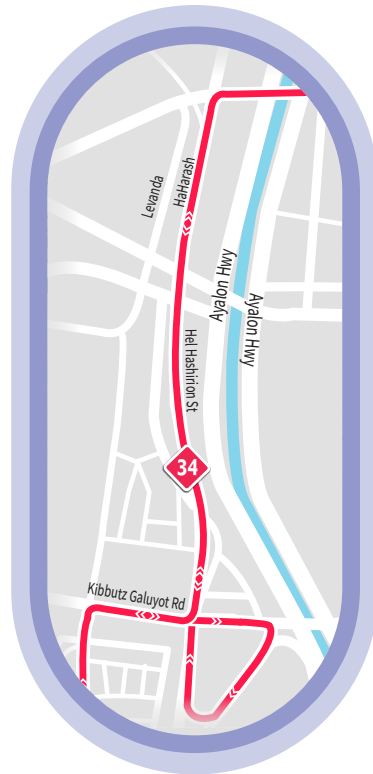
Additional stations on the line's route which are not shown here - remain as they were



34

HaLohamim Terminal ↔ Petah Tikva - Kiryat Aryeh Railway Station

Route change in the Central Station area:
The line route in Ayalon Lanes is cancelled.
From now on it will be through HaHarash Street, Hel HaShirion Street and Kibbutz Galuyot Road in both directions.



44

Tel Aviv Yafo Kiryat Atidim Terminal ↔ HaLohamim Terminal



What changed in this route?

In the direction of Atidim Terminal, the line's route in HaAliya Street will be cancelled. There will be an alternative route through Tschlow Street.
In the direction of HaLohamim Terminal, the line's route is unchanged.

Route's Legend:

- Station
- New Stop for this Line
- The Line's Route

Cancelled Stations for this Route in the Direction of Kiryat Atidim Terminal

- HaAliya/Florentin
- HaAliya/Wolfson
- Menahem Begin Road/Allenby

In the direction of Kiryat Atidim Terminal

Previous stations in the route of this line that are not displayed here, remain unchanged

- Salame LRT Station
- Shlomo Road/Shlabim
- Shlomo Road/Abulafya
- Derech Shalma/Schocken
- Tschlenow/Matalon
- Tschlenow/HaGdud Halvri
- Menahem Begin Road/HaGalil
- Menahem Begin Road/HaRakevet

In the direction of HaLohamim Terminal

NO CHANGE

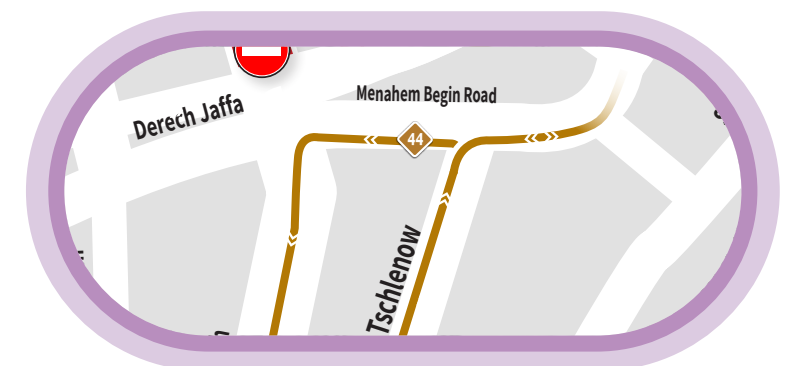
Additional stations on the line's route which are not shown here - remain as they were

~~130~~

Tel Aviv Carmelit Terminal ↔ Modiin



The line route will be cancelled.
An alternative service from Modi'in to Tel Aviv will be provided via the increased **111** line which arrives at Savidor Terminal via HaRakevet Street and Begin Road.



64

Tel Aviv Yafo Carmelit Terminal ↔ Petah Tikva Hadar Ganim Terminal

65

Tel Aviv Yafo Carmelit Terminal ↔ Ramat Gan Sheba Hospital

In the direction of Tel Aviv Yafo Carmelit Terminal

Previous stations in the route of this line that are not displayed here, remain unchanged

- Habima/Rothschild Blvd
- Rothschild Blvd/Shenkin
- Rothschild Blvd/Nahmani
- Rothschild/Shadal
- Rotshchild/Allenby**
- Migdal Shalom/Herzl**
- Carmelit Termianl/Dropoff

In the direction of Ramat Gan Sheba Hospital and Petah Tikva

NO CHANGE



What changed in this route?

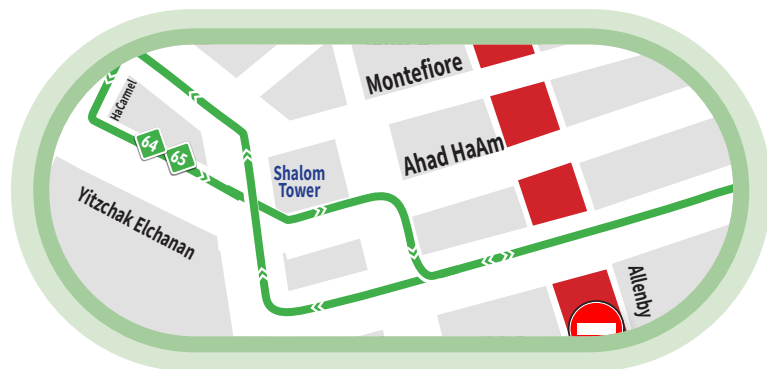
In the direction of Carmelit Terminal, the lines route in Allenby and Montefiore Streets will be cancelled. There will be an alternative route through Rothschild Blvd and Herzl Streets. In the direction of Petah Tikva and Tel HaShomer, the lines route is unchanged.

Route's Legend:

- Station
- New Stop for this Line
- The Line's Route

Cancelled Stations for this Route in the Direction of Tel Aviv Yafo

- Great Synagogue/Allenby
- Migdal Shalom/Montefiore



72

Tel Aviv University Rail Terminal ↔ Holon Egged Museum Terminal

172

Tel Aviv Reading Terminal ↔ Holon Industrial Zone

In the direction of Tel Aviv

Previous stations in the route of this line that are not displayed here, remain unchanged

- Greenboim/Ben Tsvi Road
- Herzl/Ben Tsvi Road
- Zoological Garden/Herzl
- Herzl/Kibbutz Galuyot Road**
- Herzl/Shlomo Road**
- Herzl/Florentin
- Herzl/Wolfson
- Herzl/Yafo Road
- Rothschild Blvd/Allenby
- Rothschild Blvd/Balfour
- Rothschild Blvd/Shenkin

In the direction of Holon Industrial Zone

NO CHANGE



What changed in this route?

In the direction of north of Tel Aviv, the lines route in Shoken, HaAliya and Allenby Streets will be cancelled. There will be an alternative route through Herzl Street. In the direction of Holon, the lines route is unchanged.

Route's Legend:

- Station
- New Stop for this Line
- The Line's Route

Cancelled Stations for this Route in the Direction of Tel Aviv Yafo

- Shoken/Shlomo Road
- HaAliya/Frenkel
- HaAliya/Wolfson
- Allenby/Menahem Begin Road

Additional stations on the line's route which are not shown here - remain as they were



73

Tel Aviv Carmelit Terminal ↔ Holon Industrial Zone



What changed in this route?

Will not pass in Allenby area. The line route in Herzl, Shoken, HaAliya, Allenby, Montefiore and Ahad HaAm Streets will be cancelled. There will be an alternative route through Kibbutz Galuyot Road, Elifelet, Eilat, Kaufmann and HaMered Streets.

Route's Legend:

- Station
- New Stop for this Line
- The Line's Route

Cancelled Stations for this Route in the Direction of Holon Industrial Zone

- Zoological Garden/Herzl
- Shoken/Shlomo Road
- HaAliya/Florentin
- HaAliya/Wolfson
- Allenby/Menahem Begin Road
- Allenby/Ahad Ha'Am
- Migdal Shalom/Montefiore

Cancelled Stations for this Route in the Direction of Tel Aviv Carmelit Terminal

- Yitshak Elhanan/Hacarmel
- Migdal Shalom/Ahad Ha'Am
- Allenby/Rothschild Blvd
- HaAliya/Matalon
- HaAliya/Florentin
- Shoken/HaPatish
- Zoological Garden/Herzl

In the direction of Tel Aviv Carmelit Terminal

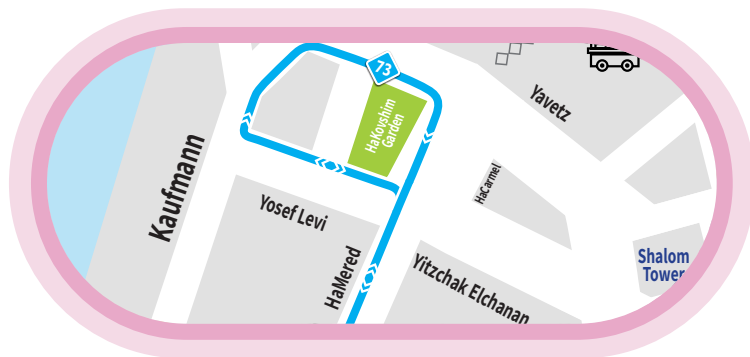
Previous stations in the route of this line that are not displayed here, remain unchanged

- Greenboim/Meir Grossman
- Greenboim/Ben Tsvi Road
- Lavon/Ben Tsvi Road
- Lavon/Ofer Cohen
- Kibbutz Galuyot Road/Har Zion Boulevard
- Kibbutz Galuyot Road/Abulafya
- Shlabim/Elifelet
- Avni Institute/Eilat
- Station Complex/Prof.Kaufmann
- Textil Center/HaMered
- Yosef Levi/HaKovshim
- Carmelit Terminal/Dropoff

In the direction of Holon Industrial Zone

- Carmelit Terminal
- HaMered/Pines
- Textil Center/HaMered
- Prof Koifman/Shenkar
- Avni Institute/Eilat
- Elifelet/HaRabi MiBakhrakh
- Shlabim/Elifelet
- Kibbutz Galuyot Road/Abulafya
- Ben Tsvi Road/Lavon
- Greenboim/Ben Tsvi Road
- Greenboim/Meir Grossman
- Shaked/Greenboim

Additional stations on the line's route which are not shown here - remain as they were



119

Tel Aviv Yafo (Carmelit Terminal) ↔ Rishon LeZion (Avi HaAsirim Terminal)



What changed in this route?

Will not pass in Allenby area. The line route in Herzl, Shoken, HaAliya, Allenby, Montefiore and Ahad HaAm Streets will be cancelled. There will be an alternative route through Kibbutz Galuyot Road, Elifelet, Eilat, Kaufmann and HaMered Streets.

Route's Legend:

- Station
- New Stop for this Line
- The Line's Route

Cancelled Stations for this Route in the Direction of Tel Aviv Carmelit Terminal

- Shoken/Shlomo Road
- HaAliya/Florentin
- HaAliya/Wolfson
- Allenby/Menahem Begin Road
- Allenby/Ahad Ha'Am
- Migdal Shalom/Montefiore
- HaMered/Pines
- Textil Center/HaMered

Cancelled Stations for this Route in the Direction of Rishon LeZion

- Migdal Shalom/Ahad Ha'Am
- Allenby/Yehuda Halevi
- HaAliya/Matalon
- HaAliya/Florentin
- Shoken/HaPatish

In the direction of Carmelit Terminal

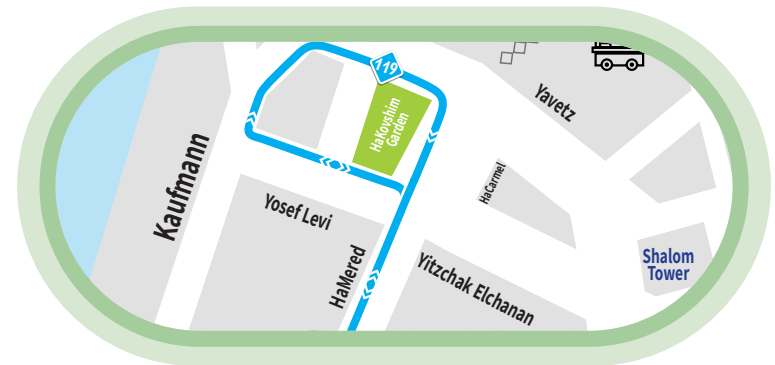
Previous stations in the route of this line that are not displayed here, remain unchanged

- Lavon/Ben Tsvi Road
- Lavon/Ofer Cohen
- Kibbutz Galuyot Road/Har Zion Boulevard
- Kibbutz Galuyot Road/Abulafya
- Shlabim/Elifelet
- Elifelet/HaRabi MiBakhrakh
- Avni Institute/Eilat
- Station Complex/Prof.Kaufmann
- Textil Center/HaMered
- Yosef Levi/HaKovshim
- Carmelit Terminal/Dropoff

In the direction of Rishon LeZion

- Carmelit Terminal
- HaMered/Pines
- Textil Center/HaMered
- Prof Koifman/Shenkar
- Avni Institute/Eilat
- Elifelet/HaRabi MiBakhrakh
- Shlabim/Elifelet
- Kibbutz Galuyot Road/Abulafya
- Panorama Building/Ben Tsvi Road
- Kiryat Shalom/Ben Zvi Road
- Holon Junction

Additional stations on the line's route which are not shown here - remain as they were





What changed in this route?

In the direction of Atidim Terminal, the line's route in Tschlenow, Begin Road and Allenby Streets will be cancelled. There will be an alternative route through Herzl Street. In the direction of Bat Yam, the line's route is unchanged.

Route's Legend:

- Station
- New Stop for this Line
- The Line's Route

Cancelled Stations for this Route in the Direction of Tel Aviv Carmelit Terminal

- Derech Shalma/Schocken
- Tschlenow/Matalon
- Menahem Begin Road/Allenby
- Allenby/Yehuda Halevi

In the direction of Tel Aviv Carmelit Terminal

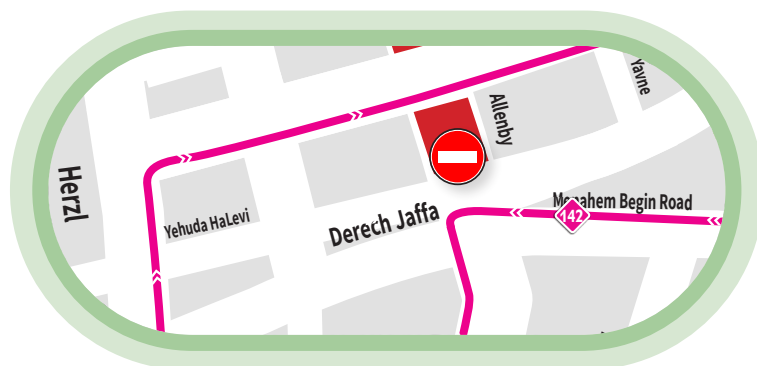
Previous stations in the route of this line that are not displayed here, remain unchanged

- Bloomfield Stadium/Shlavim
- Shlomo Road/Shlabim
- Shlomo Road/Abulafya
- Herzl/Florentin
- Herzl/Wolfson
- Herzl/Yafo Road
- Rothschild Blvd/Allenby
- Rothschild Boulevard/Bezalel Yaffe
- Rothschild Blvd/Balfour
- Rothschild Blvd/Shenkin

Additional stations on the line's route which are not shown here - remain as they were

In the direction of Bat Yam Cemetery

NO CHANGE



What changed in this route?

In the direction of Carmelit Terminal, the line's route in La Guardia and Yigal Alon Streets will be cancelled. There will be an alternative route through Moshe Dayan and Yitzhak Sadeh Streets. In the direction of Kiryat Ono, the line's route in Allenby Street is cancelled. There will be an alternative route through Begin Road and Israel Tal Streets.

Route's Legend:

- Station
- New Stop for this Line
- The Line's Route

Cancelled Stations for this Route in the Direction of Kiryat Ono Terminal

- Allenby LRT Station
- HaRakevet/Salomon
- HaRakevet/Bne Brak
- HaMasger/Rival

Cancelled Stations for this Route in the Direction of Tel Aviv Carmelit Terminal

- La Guardia/HaGibor HaAlmoni
- La Guardia/Shaar HaGay
- Yigal Allon/La Guardia
- Hekhal HaSport/Yig'al Allon
- Migdal Shalom/Montefiore

Please note:

There will be changes to the line's route also in Yad Eliyahu neighborhood. The line will travel through Moshe Dayan and Yitzhak Sadeh on both directions and will not pass through Yigal Allon.

In the direction of Carmelit Terminal

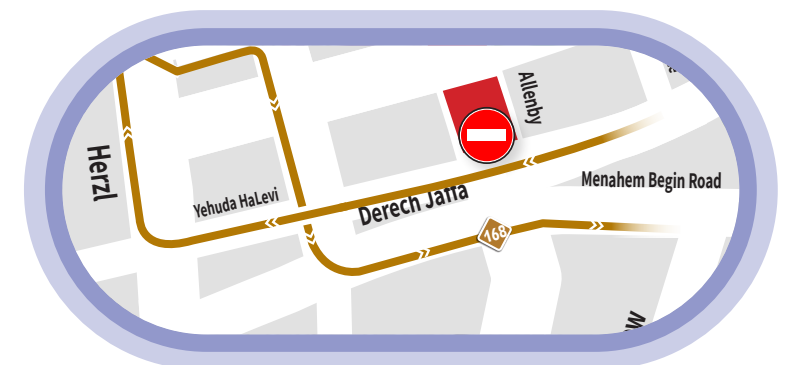
Previous stations in the route of this line that are not displayed here, remain unchanged

- La Guardia/HaTayasim Road
- Moshe Dayan Road/Moshe Steinschneider
- Moshe Dayan Road/Harkavi
- Niv School/Yitshak Sade
- Cinerama/Yitshak Sade
- Yitzhak Sadeh/Soncino
- Yitshak Sade/HaMasger
- Carlebach LRT Station/Lincoln
- Yehuda Halevi/Shenkin
- Yehuda Halevi/Nahmani
- Allenby LRT Station/Yehuda HaLevi
- Yehuda Halevi/Nahalat Binyamin
- Migdal Shalom/Herzl
- Carmelit Terminal/Hacarmel

In the direction of Kiryat Ono Terminal

- Carmelit Terminal
- Yitshak Elhanan/Hacarmel
- Migdal Shalom/Ahad Ha'Am
- Nahalat Binyamin/Lilienblum
- Menahem Begin Road/Allenby
- Menachem Begin Road/HaGalil
- Menahem Begin Road/HaRakevet
- Israel Tal/HaMasger
- Yitzhak Sadeh/Soncino
- Cinerama/Yitshak Sade
- Yitshak Sade/Yigal Allon
- Niv School/Yitshak Sade
- Moshe Dayan Road/Moshe Steinschneider
- La Guardia/HaTayasim Road

Additional stations on the line's route which are not shown here - remain as they were



236

Tel Aviv Carmelit Terminal ↔ Or Yehuda Terminal



What changed in this route?

Will not pass in the city center. The line route in HaRakevet, Begin Road, Allenby, Montefiore and Ahad HaAm Streets will be cancelled. There will be an alternative route through HaMered, Kaufmann, Nahum Goldmann and Shalma (Salame) Streets.

Route's Legend:

- Station
- New Stop for this Line
- The Line's Route

Cancelled Stations for this Route in the Direction of Yehuda Terminal

- Yitshak Elhanan/Hacarmel
- Migdal Shalom/Ahad Ha'Am
- Allenby LRT Station
- Menahem Begin Road/Allenby
- Menachem Begin Road/HaGalil
- HaRakevet/Salomon
- HaHagana Rail Station/HeHarash

Cancelled Stations for this Route in the Direction of Tel Aviv Carmelit Terminal

- HaHagana Rail Station/HeHarash
- HaRakevet/HaMasger
- Electricity Company/Menahem Begin Road
- Menahem Begin Road/Allenby
- Allenby/Menahem Begin Road
- Allenby LRT Station
- Migdal Shalom/Montefiore

In the direction of Tel Aviv Carmelit Terminal

Previous stations in the route of this line that are not displayed here, remain unchanged

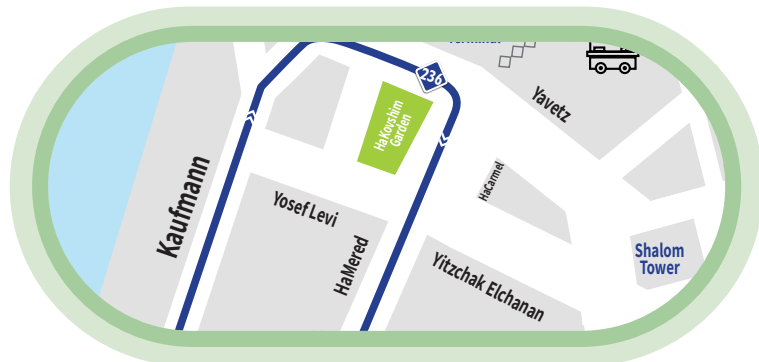
- HaHagana Train Station
- Tel Aviv Central Bus Station / Salame Road
- Salame Road/Mesilat Yesharim
- Shlomo Road/Har Tsiyon Blvd
- Shlomo Road/Ben Atar
- Shlomo Road/Elifelet
- Shlomo Road/Kibbutz Galuyot Road
- Salame LRT Station
- HaShaon Square/Marzuk and Azar
- Station Complex/Prof. Kaufmann
- Textil Center/Prof Koifman
- Carmelit Terminal/Dropoff

In the direction of Or Yehuda Terminal

- Carmelit Terminal
- HaMered/Pines
- Textil Center/HaMered
- Prof Koifman/Shenkar
- Bet Etzel/Goldman
- HaShaon Square/Marzuk and Azar
- Salame LRT Station
- Shlomo Road/Shlabim
- Shlomo Road/Abulafya
- Shlomo Road/Har Tsiyon Blvd
- Salame Road/Mesilat Yesharim
- Tel Aviv Central Bus Station / Salame Road

Additional stations

on the line's route which are not shown here - remain as they were



Various destinations ↔ Tel Aviv Reading Terminal



What changed in this route?

The lines route in Allenby and Montefiore Streets will be cancelled. There will be an alternative route through Herzl, Nahalat Binyamin and Yafo Road Streets.

Route's Legend:

- Station
- New Stop for this Line
- The Line's Route

Cancelled Stations for this Route From Reading Terminal

- Allenby LRT Station
- Allenby/Yehuda Halevi
- Allenby/Rothschild Blvd
- Allenby/Ahad Ha'Am

Cancelled Stations for this Route To Reading Terminal

- Allenby LRT Station
- Allenby/Yehuda Halevi

From Reading Terminal

To Reading Terminal

Previous stations in the route of this line that are not displayed here, remain unchanged

- Yitshak Elhanan/Hacarmel
- Migdal Shalom/Ahad Ha'Am
- Nahalat Binyamin/Lilienblum
- Menahem Begin Road/Allenby
- Menachem Begin Road/HaGalil
- Electricity Company/Menahem Begin Road
- Menahem Begin Road/Allenby
- Yafo Road/Nahalat Binyamin
- Herzl/Yehuda Halevi
- Migdal Shalom/Montefiore
- Carmelit Terminal/Hacarmel

Please note:

the night lines only operate on Thursday nights and Saturday nights.

Changes to the route of additional night lines:



Full information could be found in the website of the night lines:

www.kav-layla.co.il

For detailed information about all of
the changes: Call "Kol-Kav" Hotline
***4515**

visit NTA website – Changes to the routes
of public transportation in Allenby Street



or check the various public
transportation applications.

